














Greenfield City Phase IV

Latitude: 22°29'43.48"N

Longitude: 88°16'27.03"E

LEGEND :

- | | | |
|---|------------------|------------------------------|
|  | BLOCK - A | A: ENTRANCE COURT |
|  | BLOCK - B | B: CLUB 1 WITH SWIMMING POOL |
|  | BLOCK - C | C: TENNIS COURT |
|  | BLOCK - D | D: BASKETBALL COURT |
|  | BLOCK - E | E: VOLLEYBALL COURT |
|  | BLOCK - F | F: CRICKET NETS |
|  | PHASE 1 | G: CENTRAL WATERBODY |
|  | PHASE 2 | H: CENTRAL LANDSCAPED LAWN |
|  | PHASE 3 | I: KID'S PLAY AREA |
|  | PHASE 4 (FUTURE) | J: FOOTBALL GROUND |
|  | PHASE 5 (FUTURE) | K: CLUB 2 WITH SWIMMING POOL |

- | |
|-------------------------------|
| L: SPECTATOR GALLERY |
| M: UNDERGROUND S.T.P. |
| N: LANDSCAPED COURTS |
| O: MARKET BLOCK |
| P: SPACE FOR PUBLIC TRANSPORT |
| Q: HEALTH CARE BLOCK |
| R: SCHOOL |
| S: PARKING (TYPICAL SHOWN) |
| T: SPACE FOR SERVICES |

MASTERPLAN OF "GREENFIELD CITY" - BEHALA, KOLKATA

ARCHITECT : SUBIR KUMAR BASU